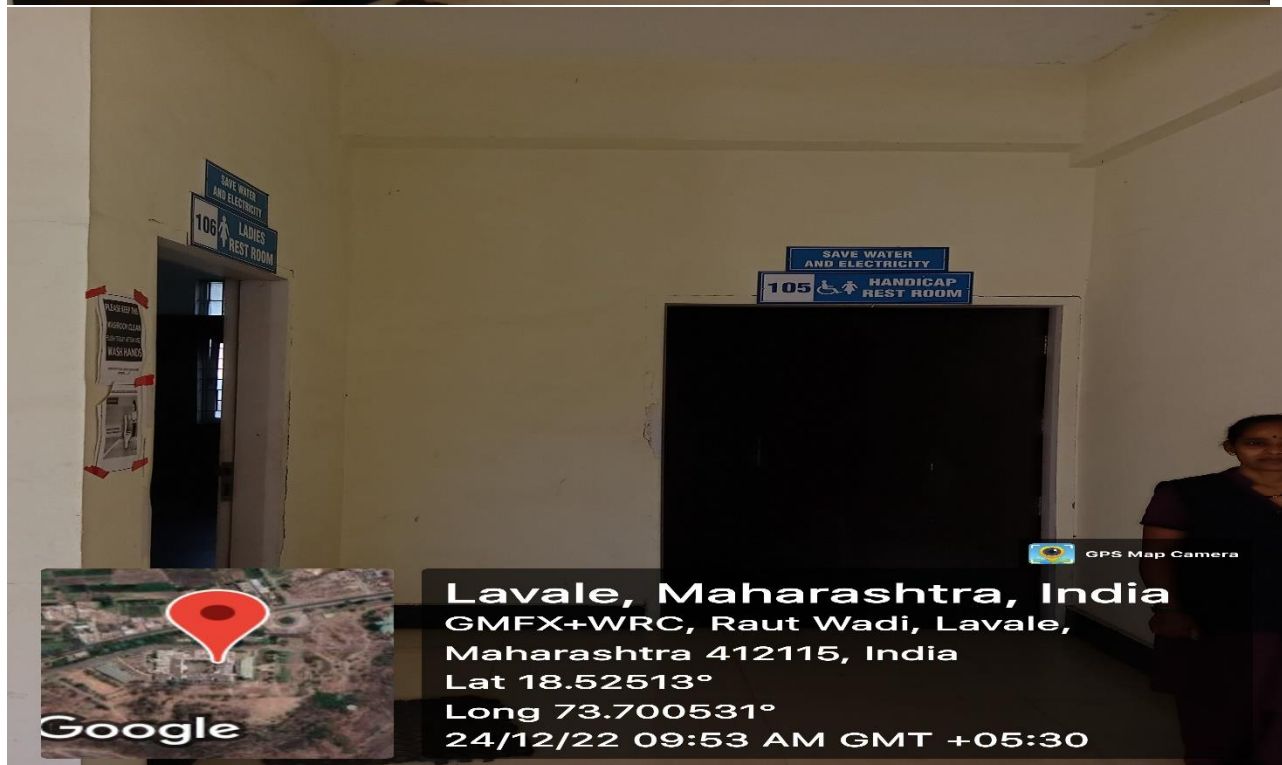


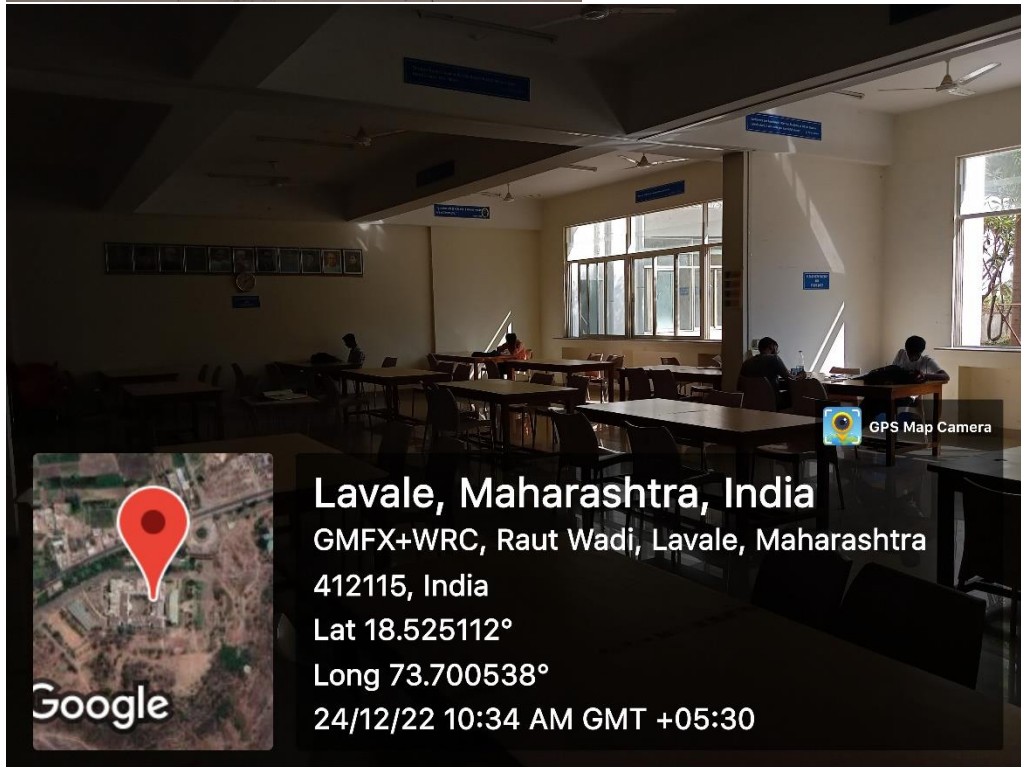


## Infrastructure Facilities

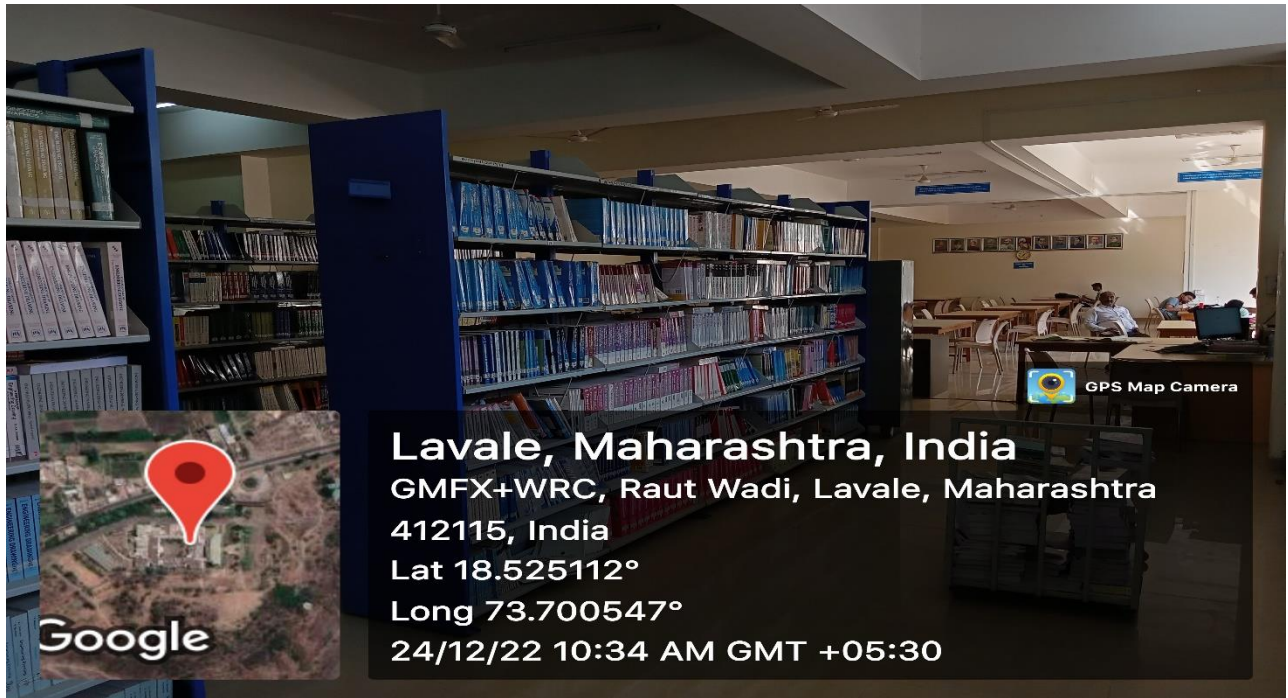





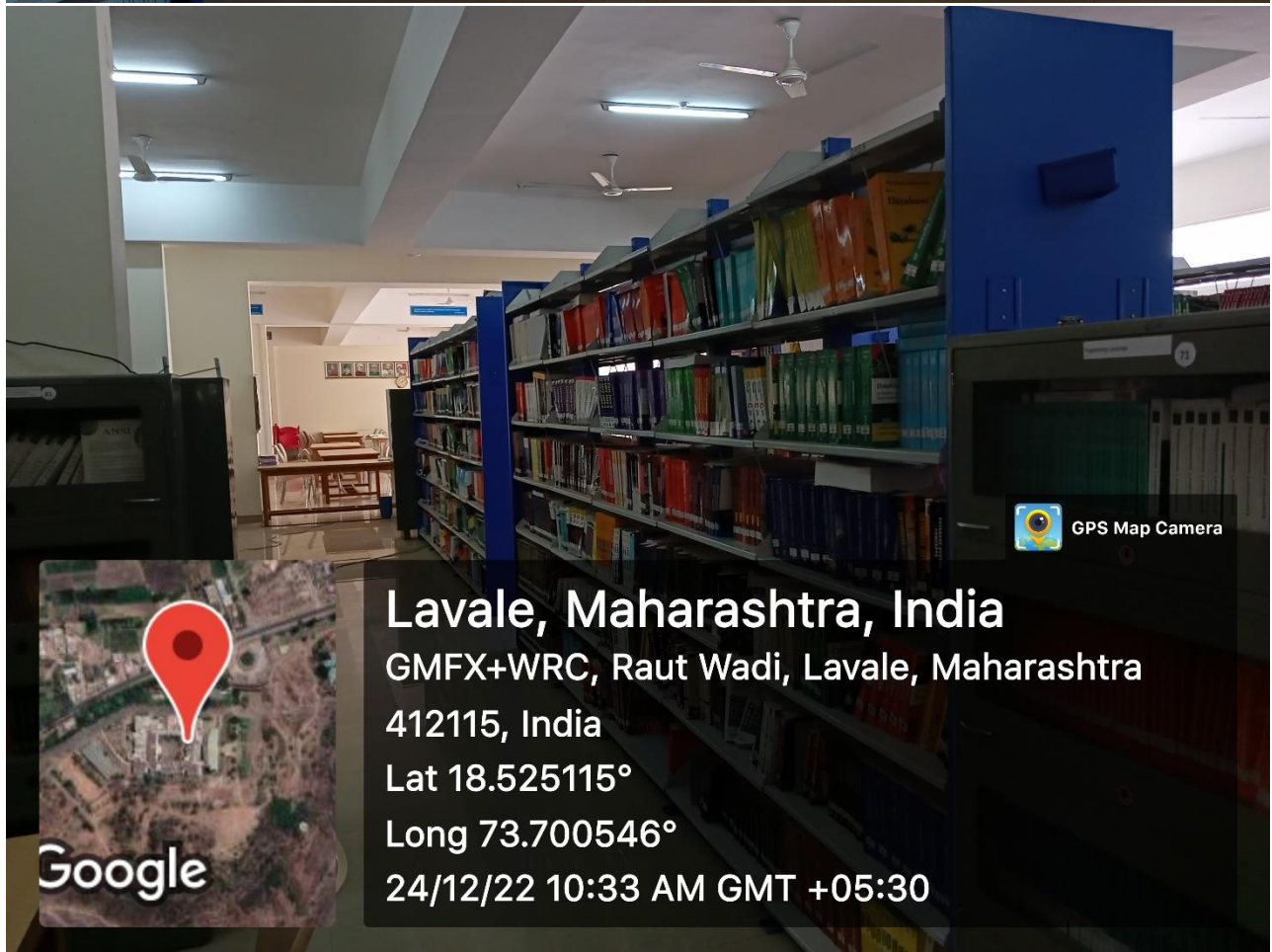

**Lavale, Maharashtra, India**  
GPG2+H99, Lavale Rd, Raut Wadi,  
Lavale, Maharashtra 412115, India  
Lat 18.525581°  
Long 73.700902°  
24/12/22 09:53 AM GMT +05:30




**Lavale, Maharashtra, India**  
GMFX+WRC, Raut Wadi, Lavale, Maharashtra  
412115, India  
Lat 18.525112°  
Long 73.700538°  
24/12/22 10:34 AM GMT +05:30

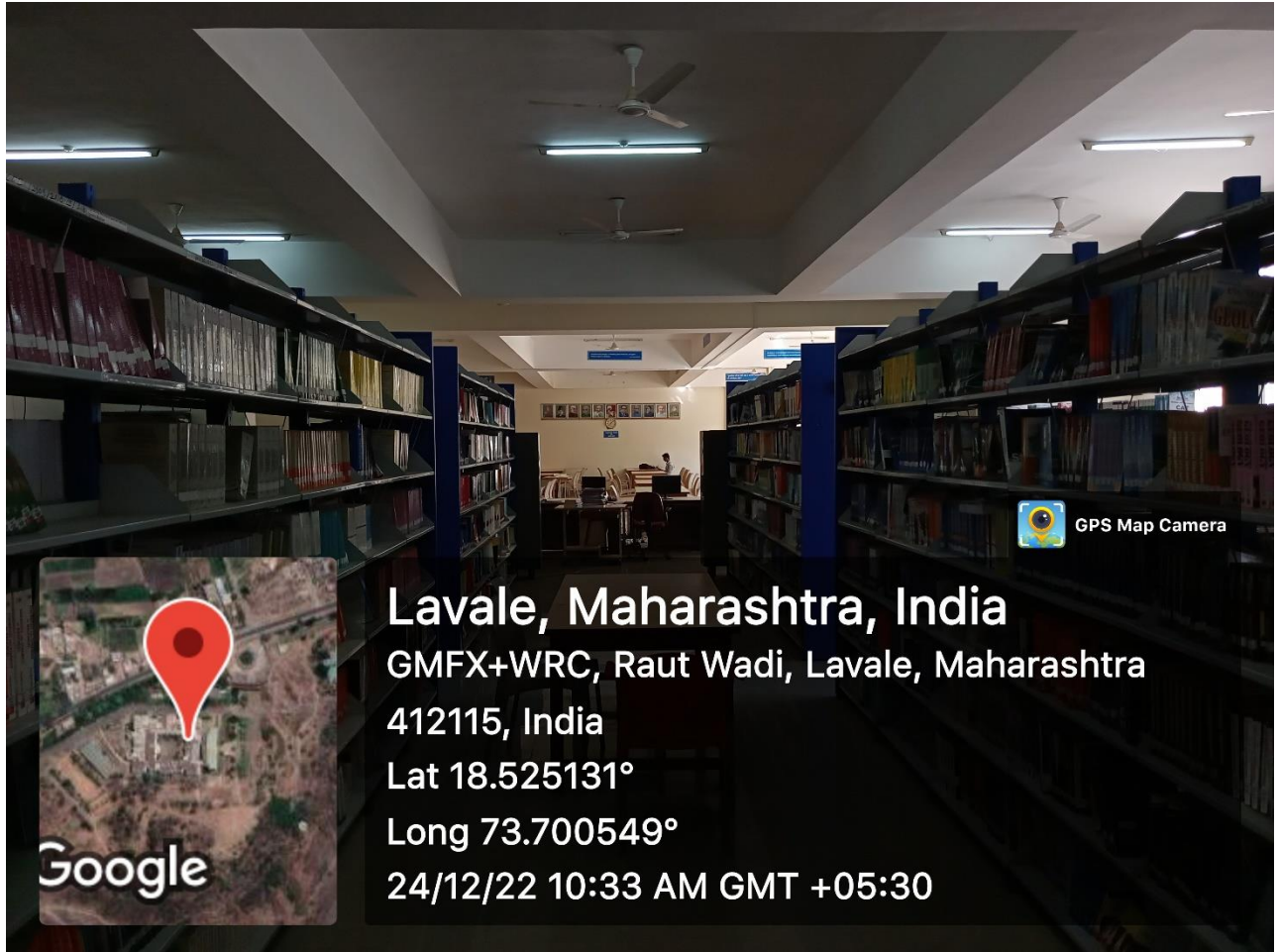


**Lavale, Maharashtra, India**  
GMFX+WRC, Raut Wadi, Lavale, Maharashtra  
412115, India  
Lat 18.525112°  
Long 73.700547°  
24/12/22 10:34 AM GMT +05:30




**Lavale, Maharashtra, India**  
GMFX+WRC, Raut Wadi, Lavale, Maharashtra  
412115, India  
Lat 18.525115°  
Long 73.700546°  
24/12/22 10:33 AM GMT +05:30





GPS Map Camera



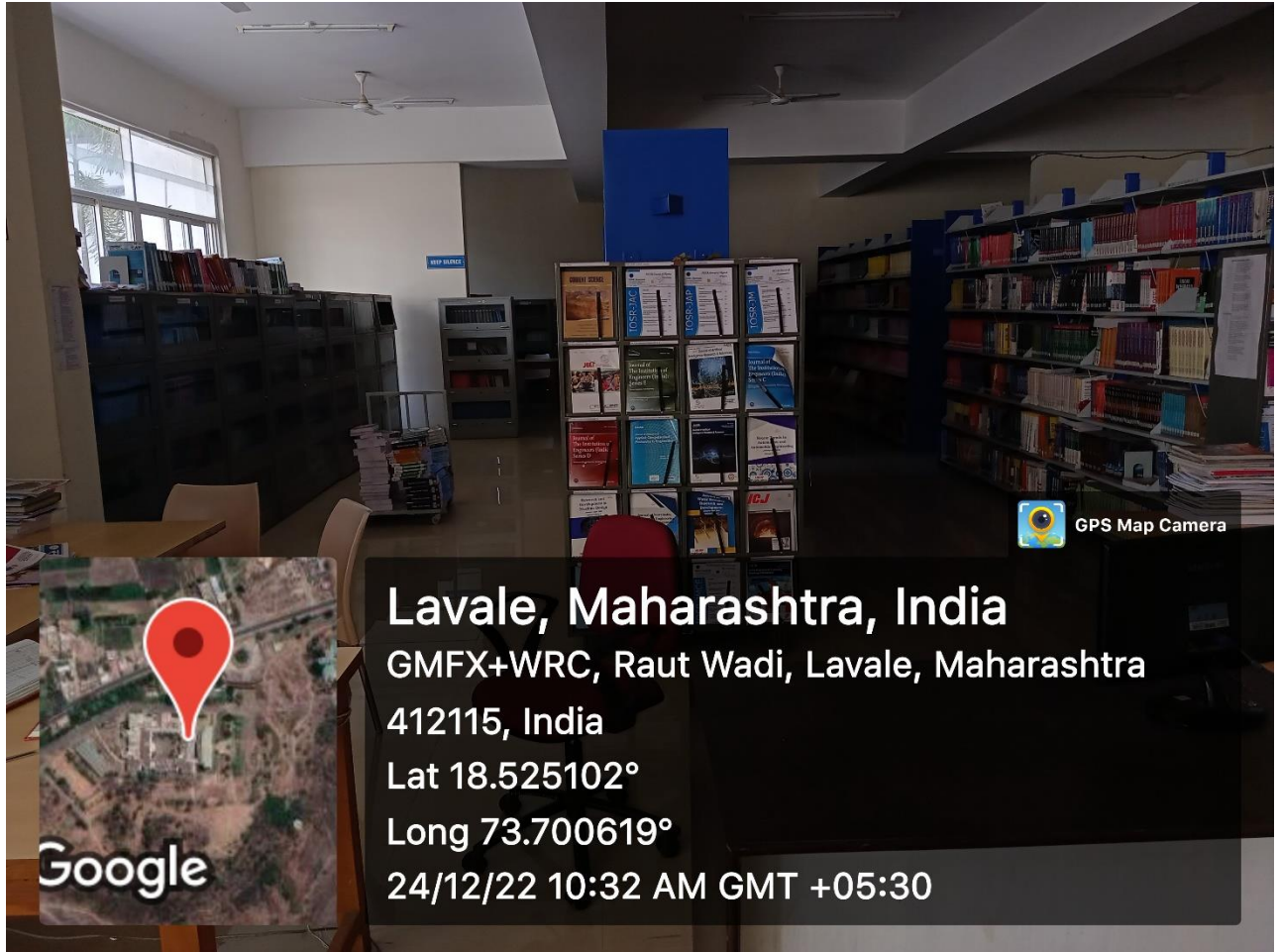
**Lavale, Maharashtra, India**  
GMFX+WRC, Raut Wadi, Lavale, Maharashtra  
412115, India  
Lat 18.525131°  
Long 73.700549°  
24/12/22 10:33 AM GMT +05:30




GPS Map Camera



**Lavale, Maharashtra, India**  
GPG2+22Q, Lavale Rd, Raut Wadi, Lavale,  
Maharashtra 412115, India  
Lat 18.525084°  
Long 73.700222°  
24/12/22 01:54 PM GMT +05:30



GPS Map Camera




Google

**Lavale, Maharashtra, India**  
GMFX+WRC, Raut Wadi, Lavale, Maharashtra  
412115, India  
Lat 18.525102°  
Long 73.700619°  
24/12/22 10:32 AM GMT +05:30




GPS Map Camera



Google

**Lavale, Maharashtra, India**  
GMFX+WRC, Raut Wadi, Lavale, Maharashtra  
412115, India  
Lat 18.525114°  
Long 73.70056°  
24/12/22 10:32 AM GMT +05:30




 GPS Map Camera



**Lavale, Maharashtra, India**  
GMFX+WQP, Raut Wadi, Lavale, Maharashtra  
412115, India  
Lat 18.524559°  
Long 73.699314°  
24/12/22 10:29 AM GMT +05:30




 GPS Map Camera



**Lavale, Maharashtra, India**  
GMFX+WQP, Raut Wadi, Lavale, Maharashtra  
412115, India  
Lat 18.524591°  
Long 73.699269°  
24/12/22 10:27 AM GMT +05:30



 GPS Map Camera

## Pune, Maharashtra, India


GPG2+G77, Lavale- Nande Rd, Pune,  
Maharashtra 412115, India

Lat 18.525942°

Long 73.700654°

24/12/22 10:23 AM GMT +05:30

Google



**Pune, Maharashtra, India**

GPG2+G77, Lavale- Nande Rd, Pune,  
Maharashtra 412115, India

Lat 18.525898°

Long 73.700537°

24/12/22 10:23 AM GMT +05:30



**Lavale, Maharashtra, India**

Lavale Rd, Raut Wadi, Lavale, Maharashtra  
412115, India

Lat 18.525598°

Long 73.700798°

24/12/22 10:22 AM GMT +05:30





GPS Map Camera



**Lavale, Maharashtra, India**


GPG2+H99, Lavale Rd, Raut Wadi,

Lavale, Maharashtra 412115, India

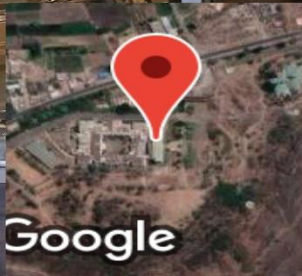
Lat 18.525433°

Long 73.700987°

24/12/22 10:21 AM GMT +05:30



GPS Map Camera



**Lavale, Maharashtra, India**

Lavale Rd, Raut Wadi, Lavale, Maharashtra

412115, India

Lat 18.525106°

Long 73.700846°


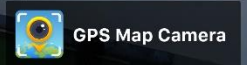
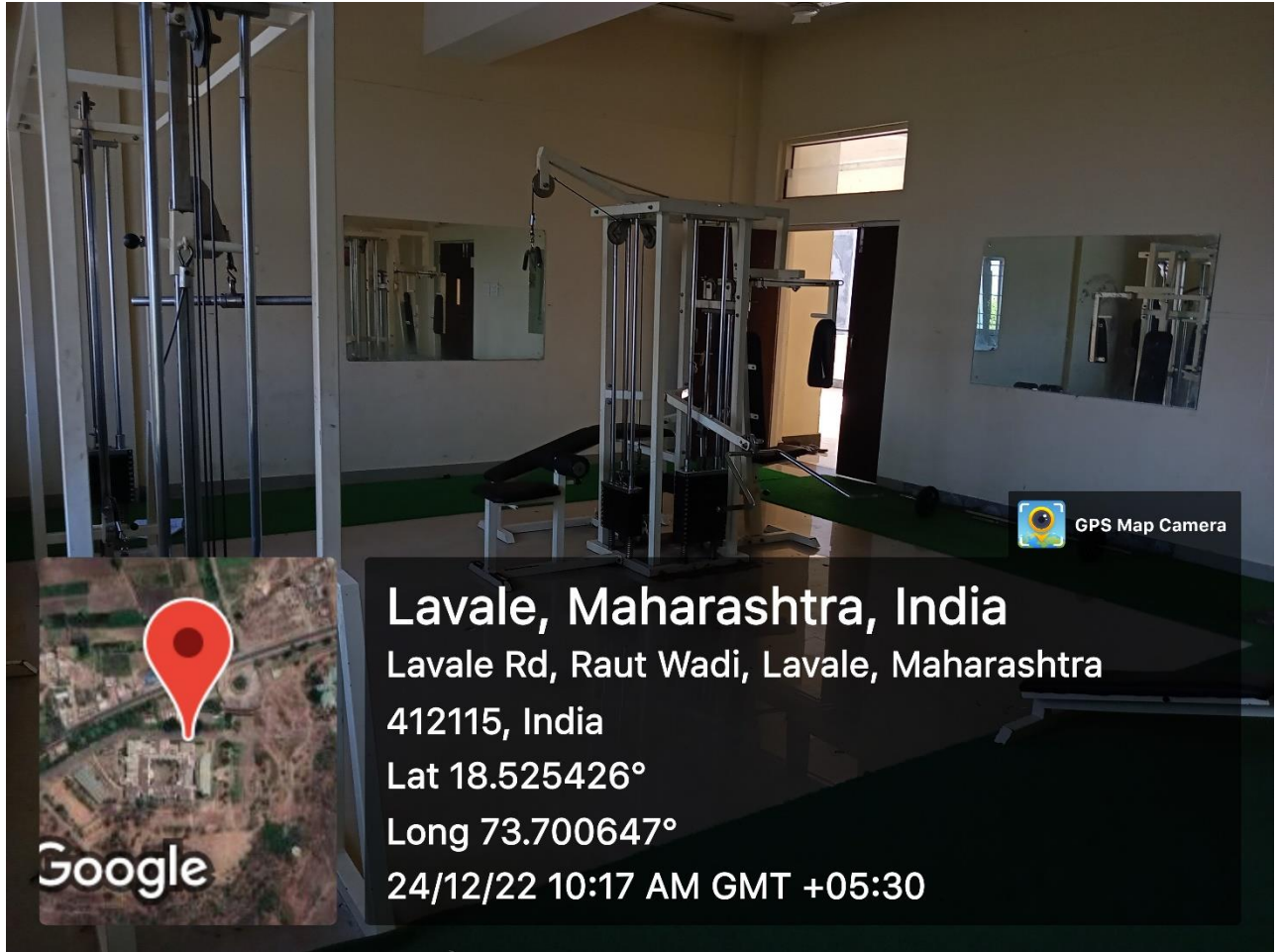
24/12/22 10:20 AM GMT +05:30



GPS Map Camera



**Lavale, Maharashtra, India**  
Lavale Rd, Raut Wadi, Lavale,  
Maharashtra 412115, India  
Lat 18.525025°  
Long 73.700962°  
24/12/22 10:19 AM GMT +05:30



**Lavale, Maharashtra, India**

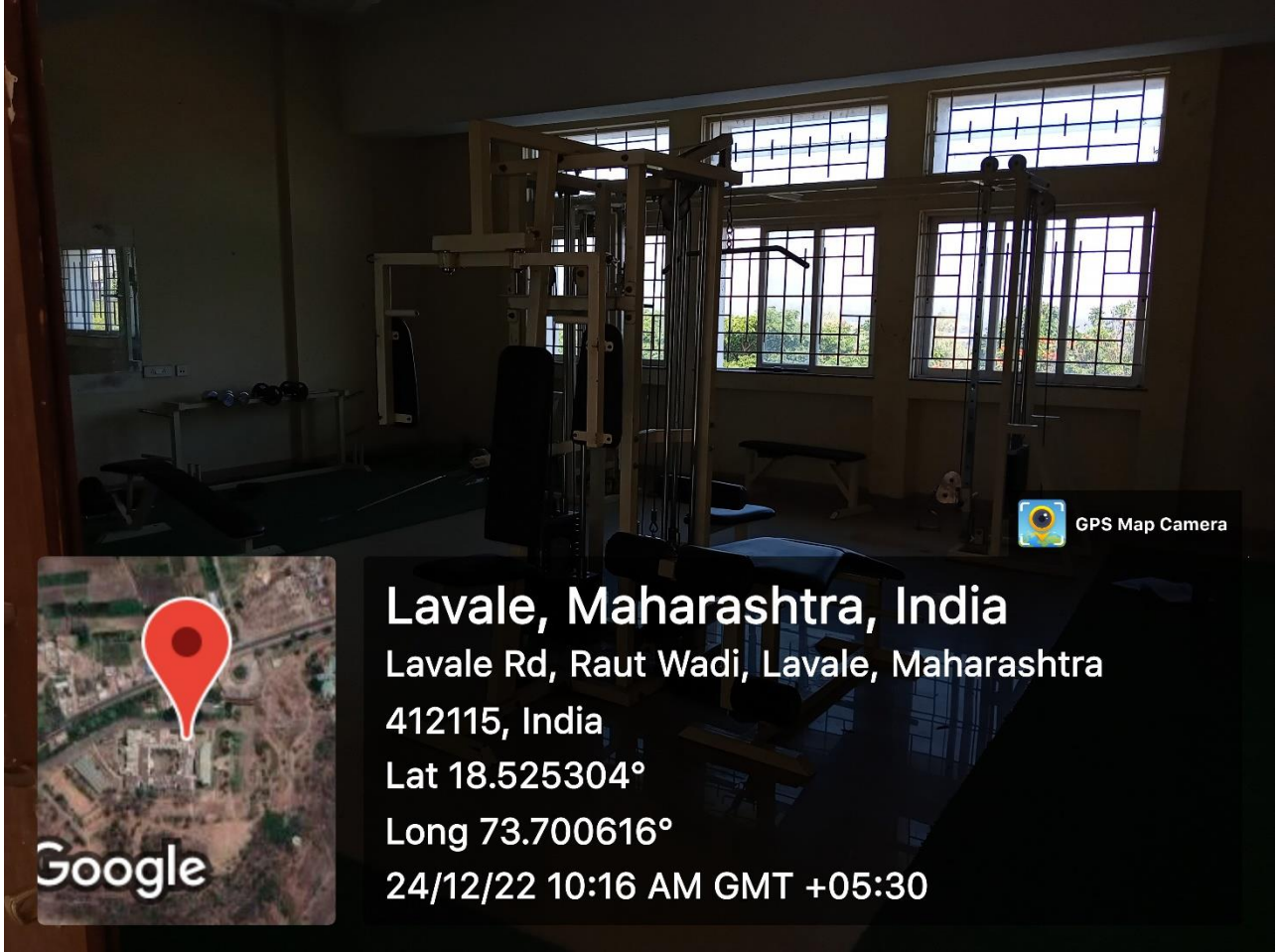
Lavale Rd, Raut Wadi, Lavale, Maharashtra

412115, India


Lat 18.525426°

Long 73.700647°

24/12/22 10:17 AM GMT +05:30



 GPS Map Camera



# Lavale, Maharashtra, India


Lavale Rd, Raut Wadi, Lavale, Maharashtra

412115, India

Lat 18.525304°

Long 73.700616°

24/12/22 10:16 AM GMT +05:30



GPS Map Camera



**Lavale, Maharashtra, India**  
GMFX+WRC, Raut Wadi, Lavale,  
Maharashtra 412115, India  
Lat 18.525299°  
Long 73.699962°  
24/12/22 10:13 AM GMT +05:30



 GPS Map Camera



**Lavale, Maharashtra, India**  
GMFX+WRC, Raut Wadi, Lavale,  
Maharashtra 412115, India  
Lat 18.52534°  
Long 73.699959°  
24/12/22 10:12 AM GMT +05:30



 GPS Map Camera

**Lavale, Maharashtra, India**  
GMFX+WRC, Raut Wadi, Lavale,  
Maharashtra 412115, India  
Lat 18.525254°  
Long 73.700005°  
24/12/22 10:12 AM GMT +05:30



GPS Map Camera



**Lavale, Maharashtra, India**  
GMFX+WRC, Raut Wadi, Lavale,  
Maharashtra 412115, India  
Lat 18.52523°  
Long 73.699975°  
24/12/22 10:12 AM GMT +05:30





GPS Map Camera




**Lavale, Maharashtra, India**  
GMFX+WRC, Raut Wadi, Lavale,  
Maharashtra 412115, India  
Lat 18.525229°  
Long 73.69997°  
24/12/22 10:11 AM GMT +05:30



GPS Map Camera



**Lavale, Maharashtra, India**  
GMFX+WRC, Raut Wadi, Lavale,  
Maharashtra 412115, India  
Lat 18.52511°  
Long 73.700558°  
24/12/22 10:06 AM GMT +05:30



## Lavale, Maharashtra, India

GMFX+WRC, Raut Wadi, Lavale, Maharashtra

412115, India

Lat 18.525123°

Long 73.70057°

24/12/22 10:05 AM GMT +05:30



## Lavale, Maharashtra, India

GMFX+WRC, Raut Wadi, Lavale, Maharashtra

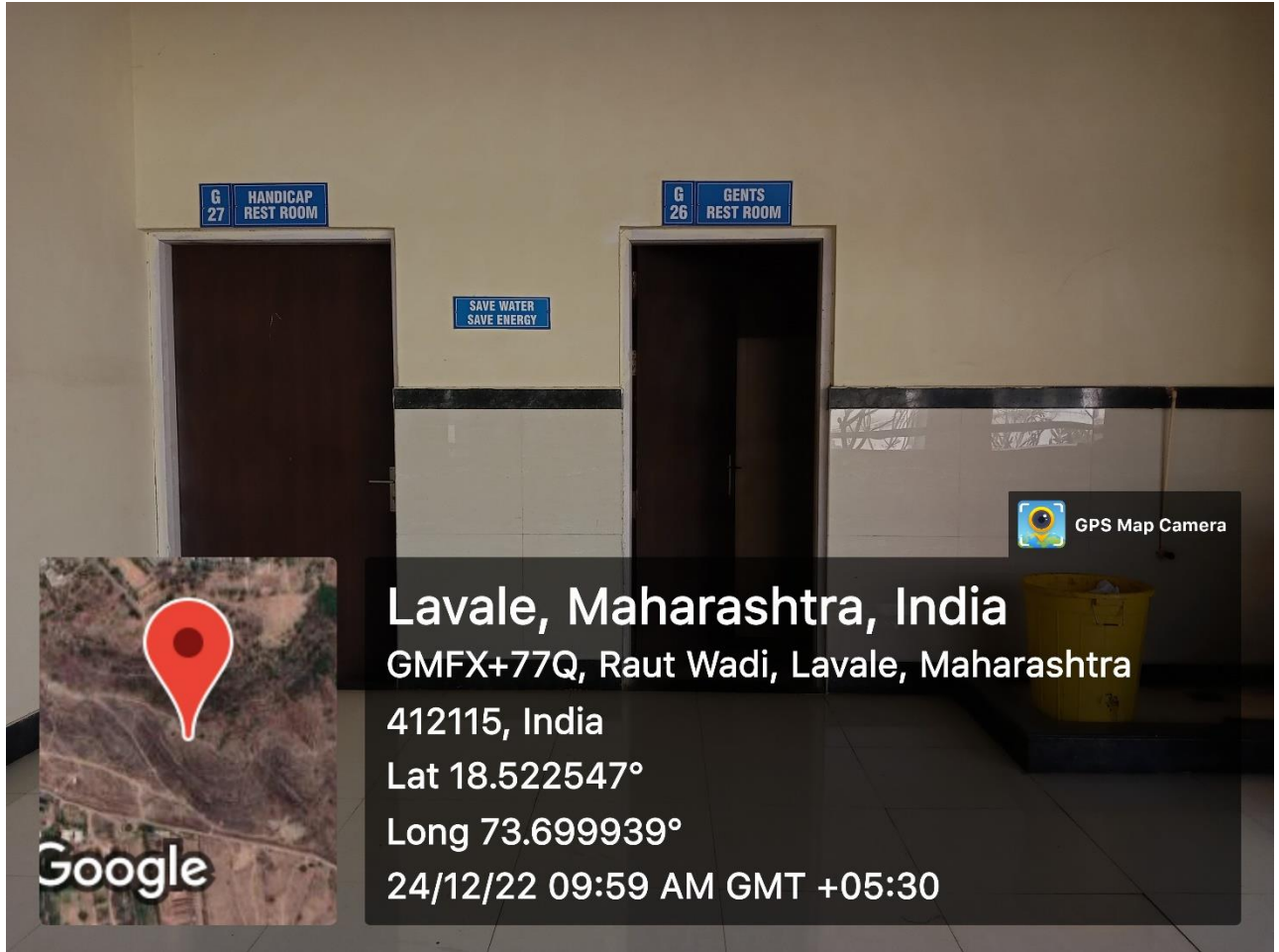
412115, India

Lat 18.523929°

Long 73.699982°

24/12/22 10:02 AM GMT +05:30






G 27 HANDICAP REST ROOM

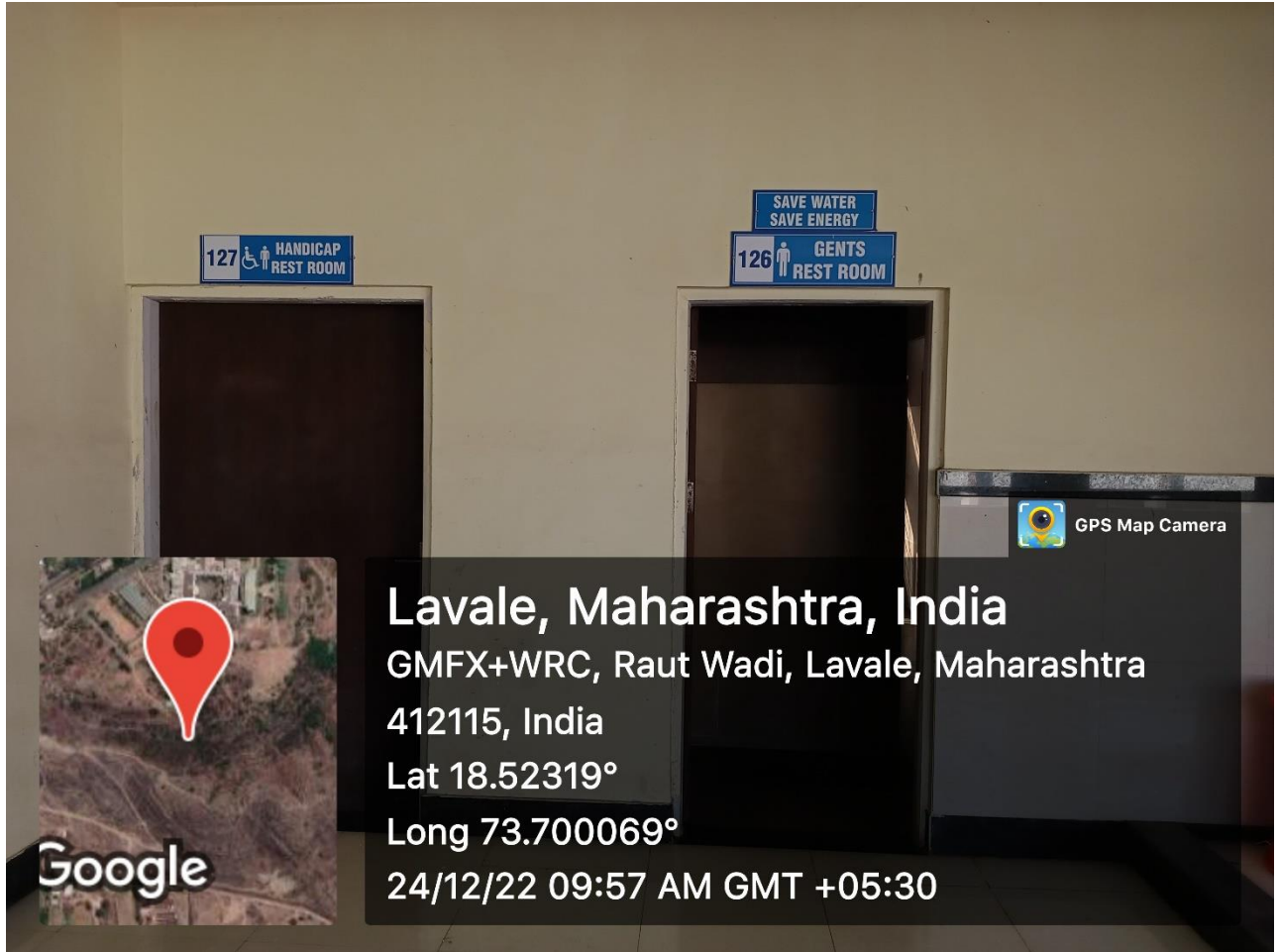
G 26 GENTS REST ROOM

SAVE WATER  
SAVE ENERGY

 GPS Map Camera



**Lavale, Maharashtra, India**  
GMFX+77Q, Raut Wadi, Lavale, Maharashtra  
412115, India  
Lat 18.522547°  
Long 73.699939°  
24/12/22 09:59 AM GMT +05:30



# Lavale, Maharashtra, India

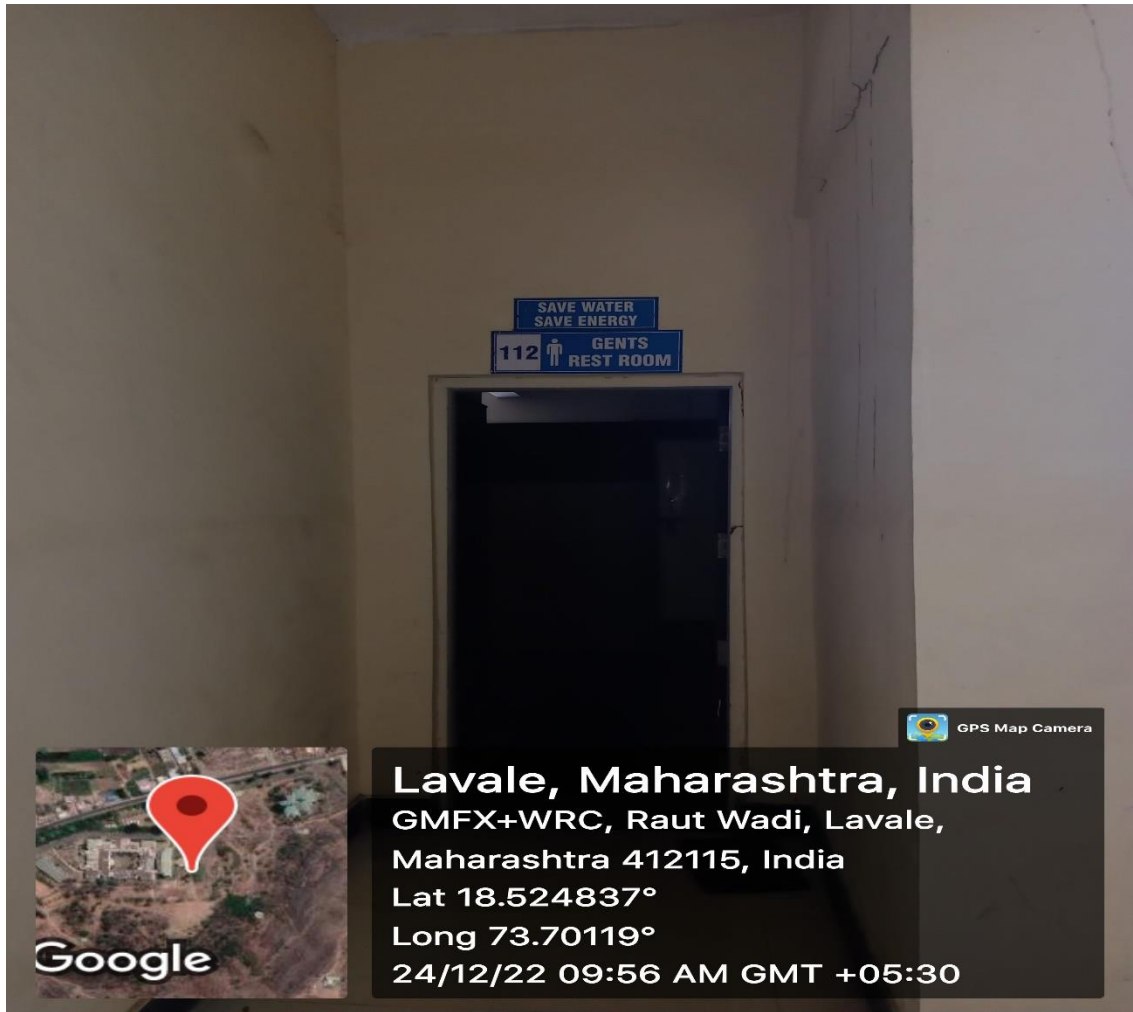
GMFX+WRC, Raut Wadi, Lavale, Maharashtra

412115, India

Lat 18.52319°

Long 73.700069°

24/12/22 09:57 AM GMT +05:30



GPS Map Camera



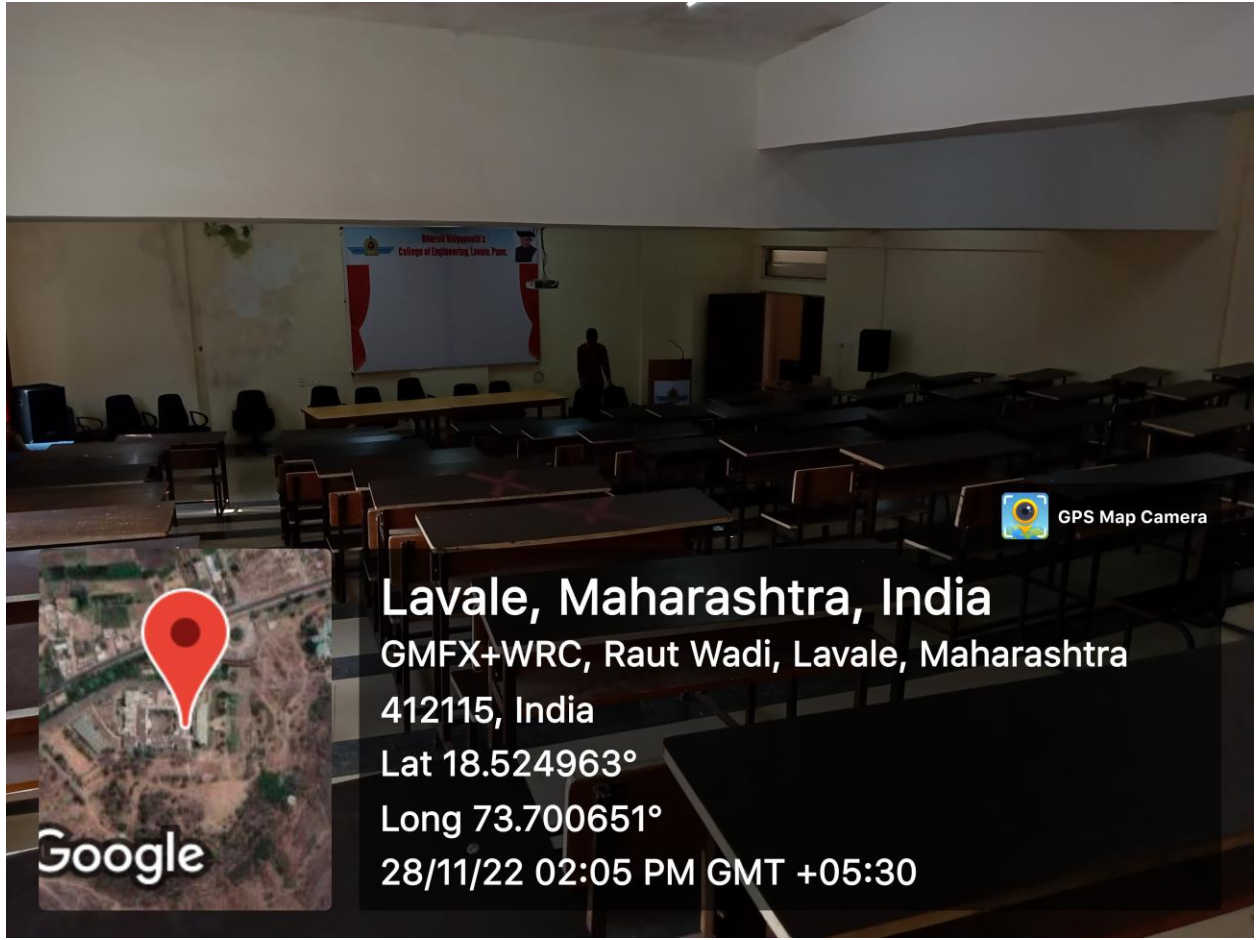
**Lavale, Maharashtra, India**

GMFX+WRC, Raut Wadi, Lavale,  
Maharashtra 412115, India

Lat 18.524837°

Long 73.70119°

24/12/22 09:56 AM GMT +05:30



GPS Map Camera



**Lavale, Maharashtra, India**  
GMFX+WRC, Raut Wadi, Lavale, Maharashtra  
412115, India  
Lat 18.524963°  
Long 73.700651°  
28/11/22 02:05 PM GMT +05:30